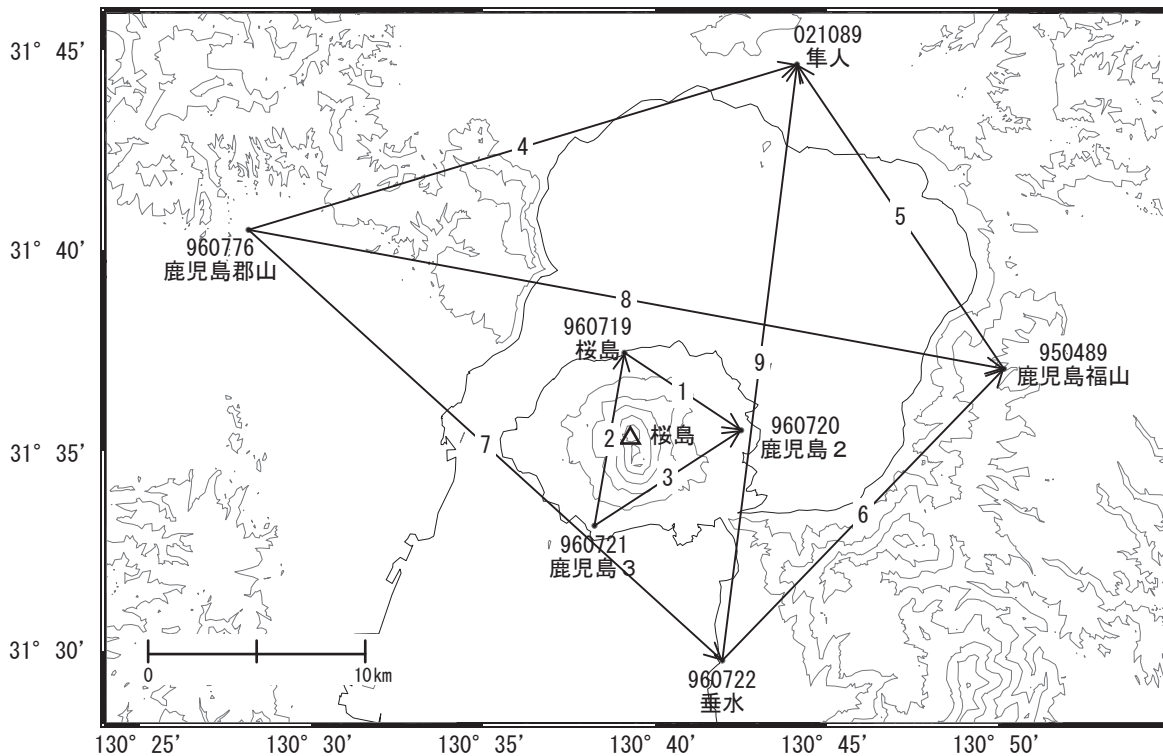


桜島周辺の地殻変動

—GEONET(電子基準点等)による連続観測結果—

鹿児島(錦江)湾を挟む「鹿児島郡山」-「鹿児島福山」等の基線で2023年9月頃からわずかな伸びが見られます。桜島島内の「桜島」-「鹿児島2」等の基線で2023年10月頃からわずかな伸びが見られます。

桜島周辺 GNSS連続観測基線図(1)

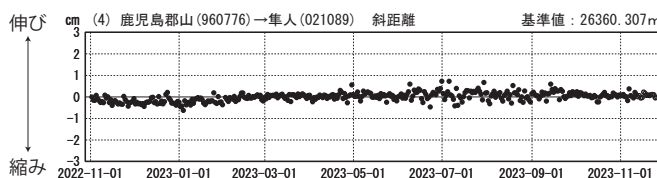
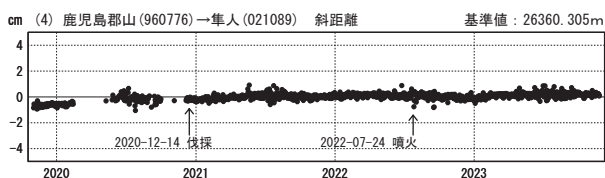
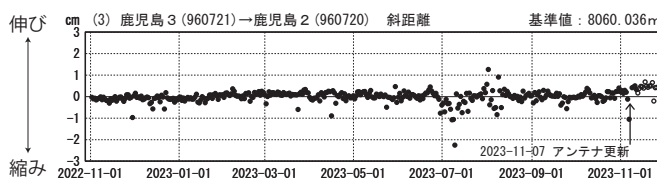
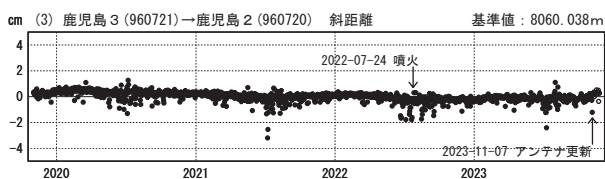
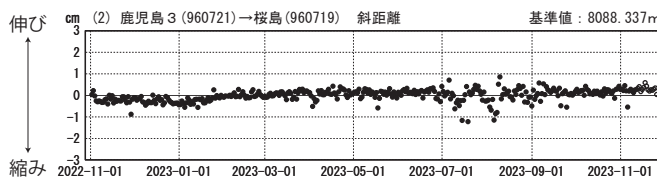
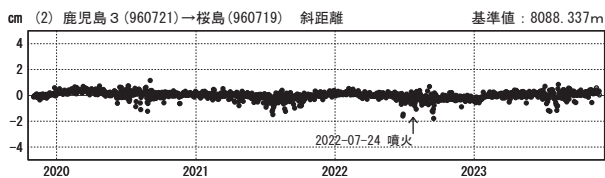
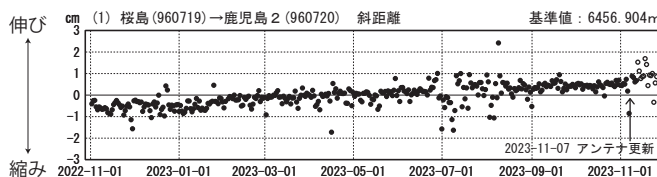
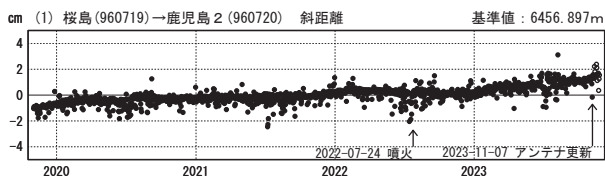


基線変化グラフ

基線変化グラフ

期間: 2019-11-01~2023-11-25 JST

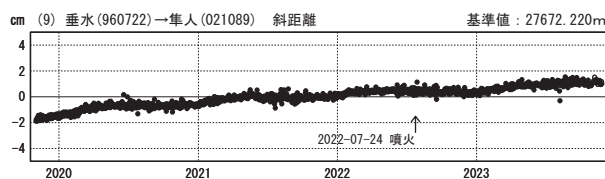
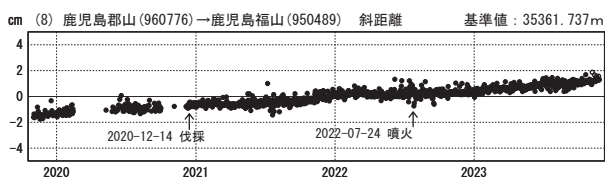
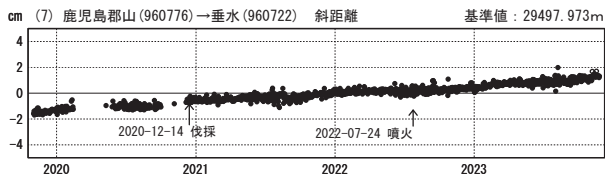
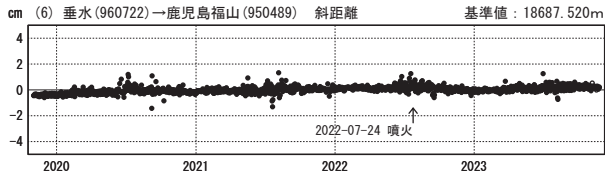
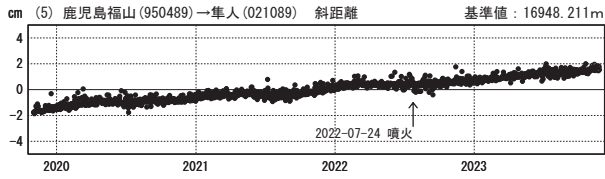
期間: 2022-11-01~2023-11-25 JST



●—[F5:最終解] ○—[R5:速報解]

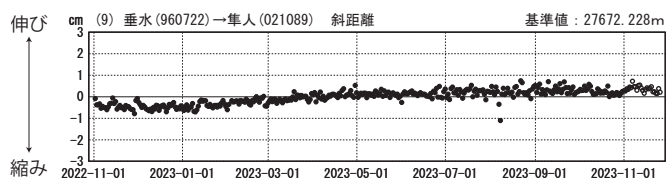
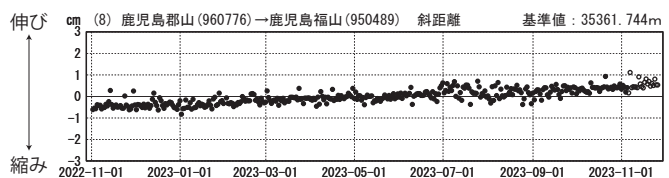
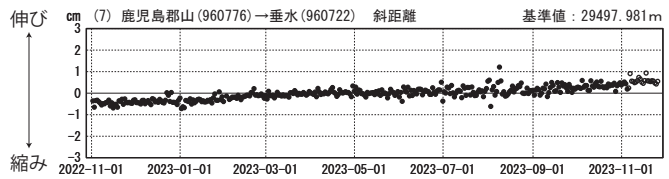
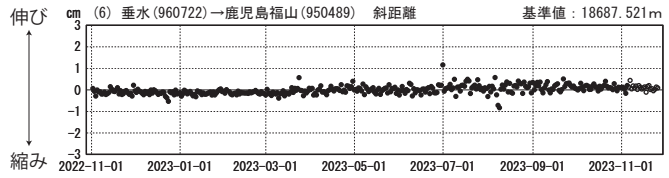
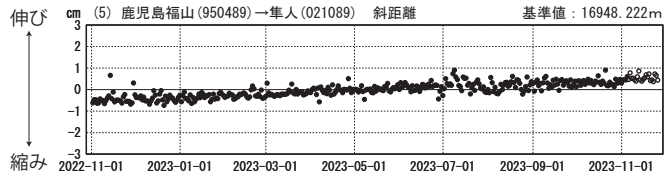
基線変化グラフ

期間：2019-11-01～2023-11-25 JST



基線変化グラフ

期間：2022-11-01～2023-11-25 JST

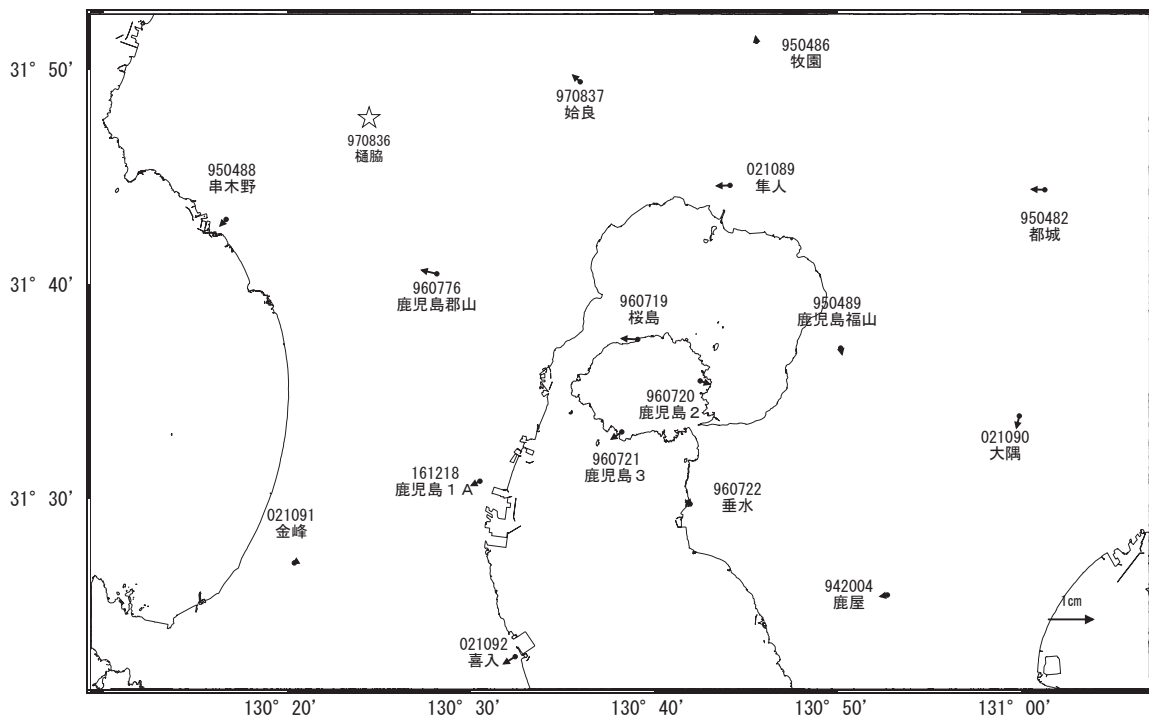


●—[F5:最終解] ○—[R5:速報解]

国土地理院

地殻変動(2023年8月～2023年11月)

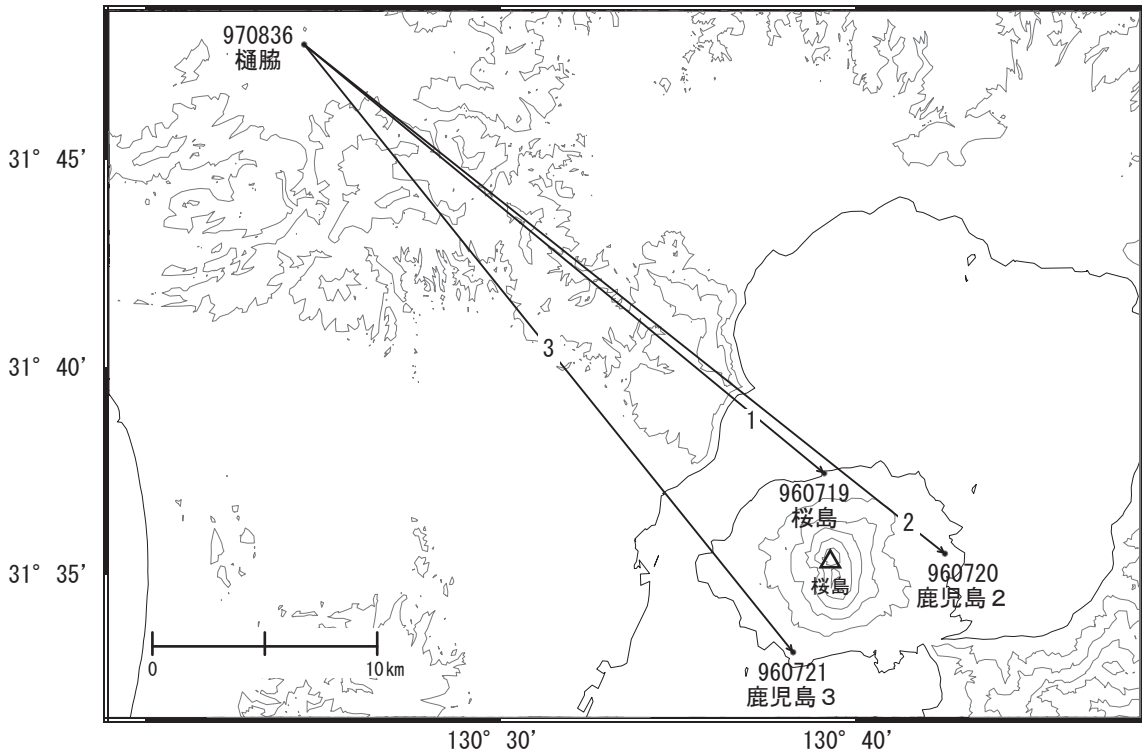
基準期間：2023-08-16～2023-08-25 [F5:最終解]
比較期間：2023-11-16～2023-11-25 [R5:速報解]



☆ 固定局：樋脇(970836)

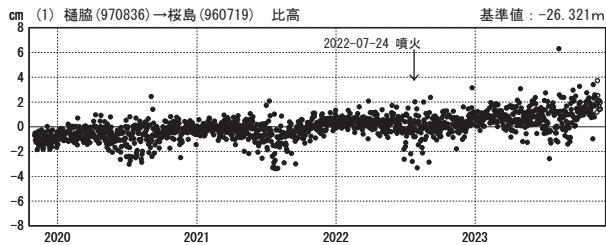
国土地理院

桜島周辺 GNSS連続観測基線図(2)



比高変化グラフ

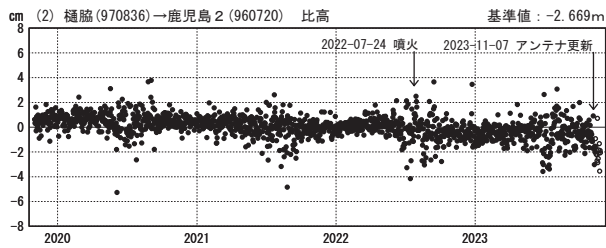
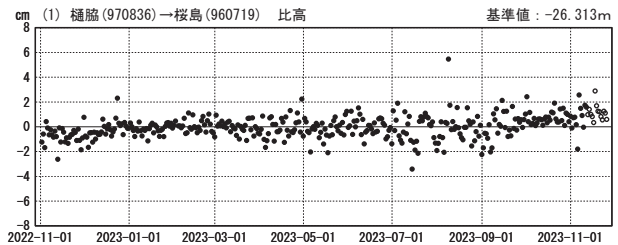
期間：2019-11-01～2023-11-25 JST



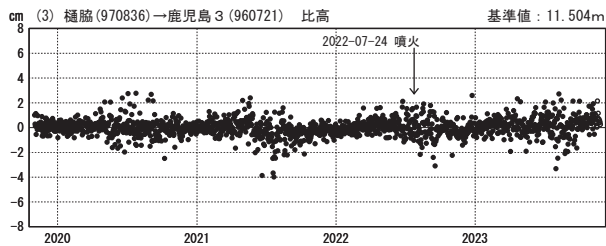
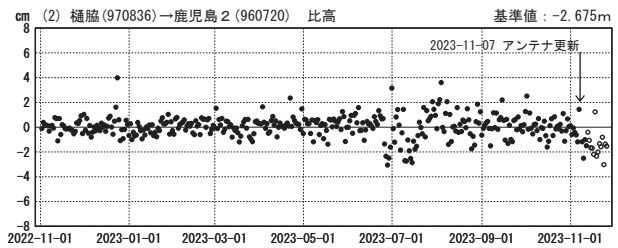
隆起
沈降

比高変化グラフ

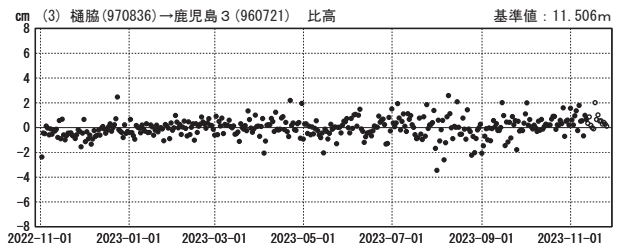
期間：2022-11-01～2023-11-25 JST



隆起
沈降



隆起
沈降



●—[F5:最終解] ○—[R5:速報解]